

# A Fuzzy Decision Support System to Optimize Irrigation Practices in Trentino Region

Romeo Silvestri, Massimo Vecchio, Fabio Antonelli  
OpenIoT Research Unit of Fondazione Bruno Kessler (FBK) – Italy

# Introduction

## The Need for Smarter Irrigation



- **Sustainable water use is essential** to address climate change, water scarcity, and rising productivity demands
- High value crops require **precise soil moisture control** to protect yield and quality
- **Traditional irrigation** methods are often **inefficient** and **non-adaptive** to real field conditions

Figure: Overhead Sprinkler Irrigation of Vineyards in Trentino, Italy

# Introduction

## Solution & Research Objectives

*“ A **Decision Support System (DSS)** is a system that supports decision-making by transforming data and knowledge into clear, actionable recommendations ”*



### Intelligent Decisions

Provide daily, interpretable irrigation recommendations, integrating multiple sources



### Optimization

Calibrate the system based on expert feedbacks, improving decision quality



### Validation

Evaluate the performance using a consistent methodology

# Study Overview

## Use Case: Rovere della Luna consortium

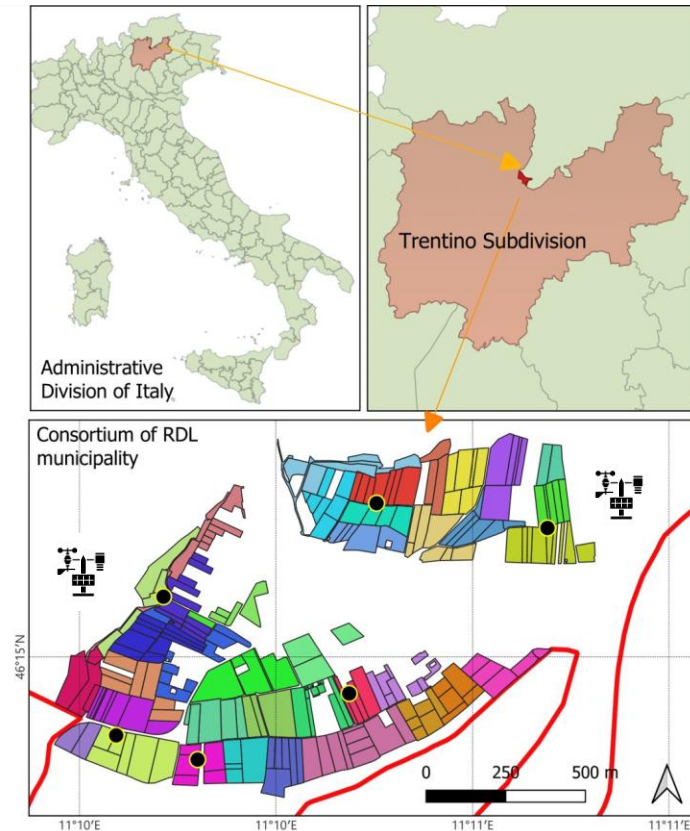
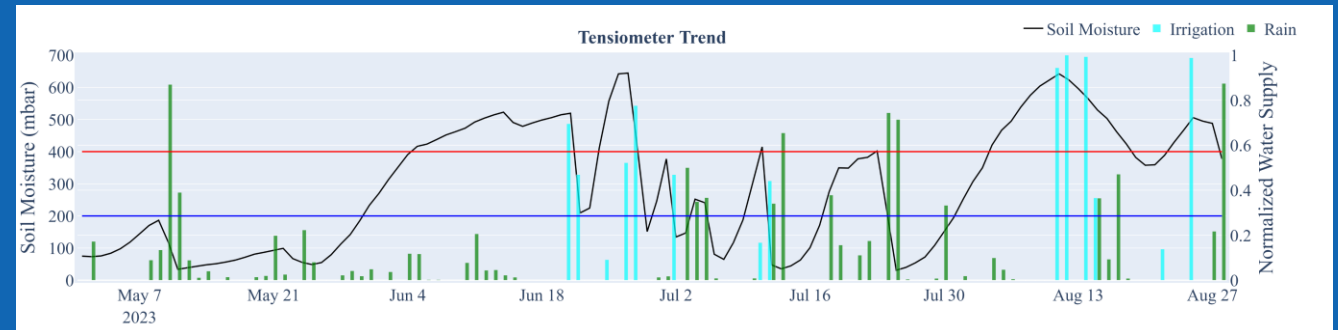


Figure: Map showing the geographical area of the Rovere della Luna consortium, with tensiometers and weather stations



### Consortium Characteristics:

- ❖ Location: Rovere della Luna consortium, Trentino, Italy
- ❖ Period: Summer 2023 (May – September)
- ❖ Crop Type: High-value vineyards
- ❖ Sensor Network:
  - 16 tensiometers placed at 30cm and 60cm depths
  - 2 weather stations (temperature, humidity, rainfall, radiation)

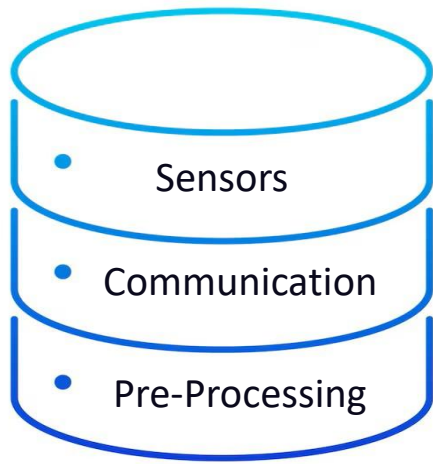
➡ 5 sectors selected for the study



# Study Overview

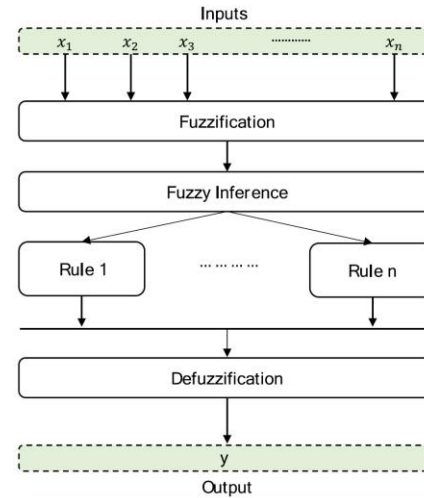
## Decision Workflow

1-3



Edge & Data Ingestion

4



Decision Support System

5



Irrigation Scheduling

# DSS Architecture

## Variables & Fuzzification

### Input Variables:

- 💧 Last Average Tensiometer – previous day (mbar)
- 🤖 Predicted Average Tensiometer – via LSTM (mbar)
- 🌧️ Predicted Rain Amount – 3 days (mm)
- 🌡️ Predicted Maximum Temperature – 3 days (°C)

⇒ 3 linguistic terms (Low, Medium, High)

### Output:

- 🌿 Irrigation Recommendation – Decision

⇒ 4 linguistic terms (Number of Irrigation Turns)

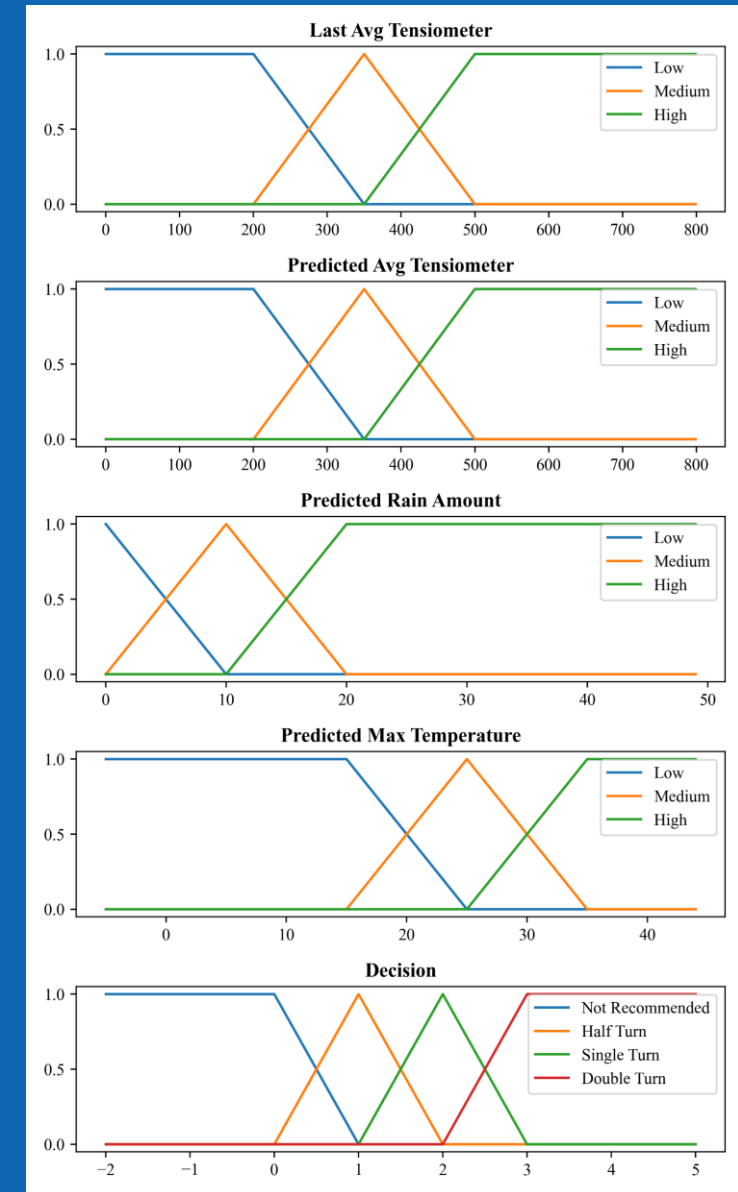


Figure: Fuzzy linguistic variables of the Fuzzy DSS

# DSS Architecture

## Expert Rules and Inference Logic

The Fuzzy DSS makes irrigation decisions using **21 “IF–THEN” rules** based on agronomic expertise  
It uses a **Mamdani**-type inference approach with centroid defuzzification method

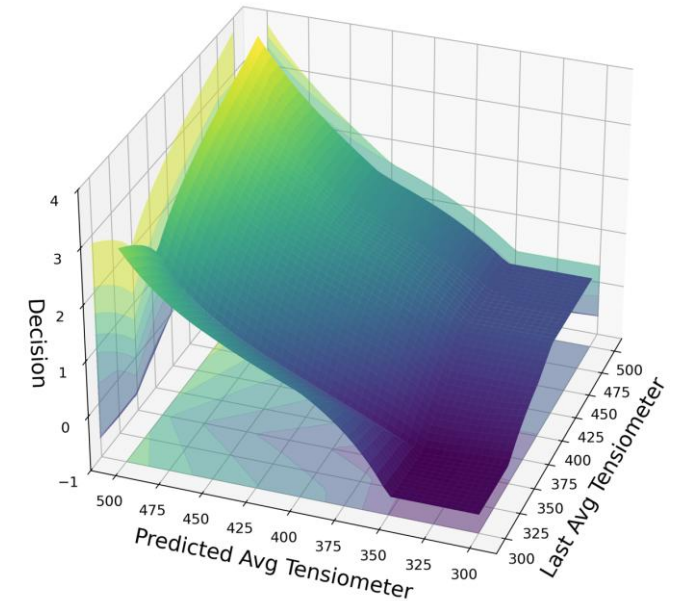
Example Rules:

IF Predicted Tensiometer IS High AND Predicted Rain IS Low → Double Turn

IF Predicted Tensiometer IS Low AND Max Temperature IS Low → No Irrigation

Inference Logic:

 Input (Fuzzified) →  Rules Evaluation →  Defuzzification



# DSS Architecture

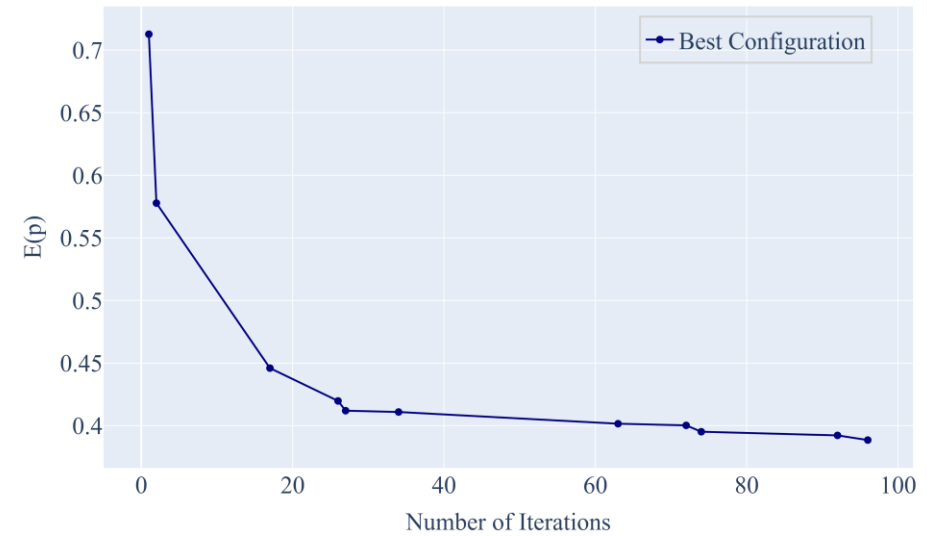
## Bayesian Optimization with Feedback

The system was calibrated using expert feedback, collected via surveys, and **Bayesian optimization** to fine-tune fuzzy membership functions for improving alignment with human recommendations

### Error Minimization Function (MSE)

$$E(p) = \frac{1}{N} \sum_{i=1}^N (y_i(p) - \hat{y}_i)^2$$

- $y_i(p)$ : current DSS output for the  $i$ -th input
- $\hat{y}_i$ : corresponding expert's recommendation
- $p$ : fuzzy membership parameters
- $N$ : number of evaluation scenarios



⇒ Error reduced by 45% after 100 iterations

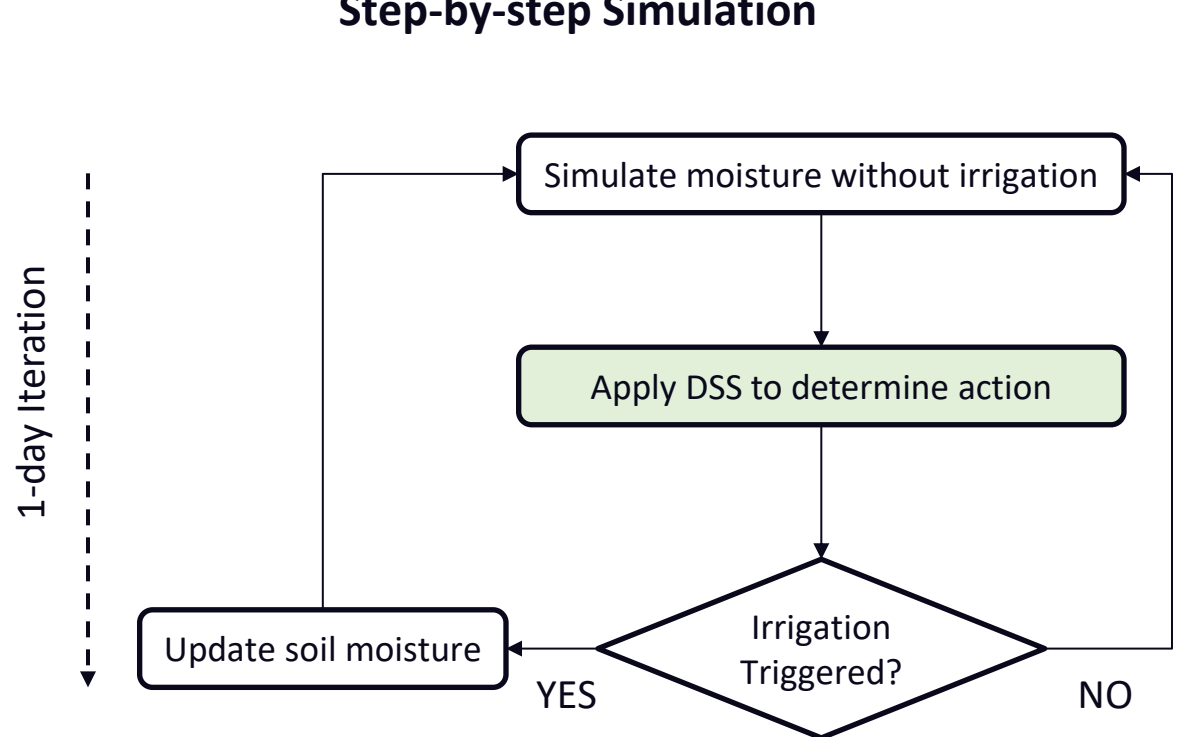


# Validation Framework




## Evaluation Setup and Performance Metrics

The irrigation strategies were tested through **day by day simulation** of soil moisture over the 2023 season across 5 vineyard sectors, using **30 cm tensiometer** data as reference

### Step-by-step Simulation



### Evaluation Metrics

-  Total water used (liters per row)
-  Critical dry days – soil above threshold (400 mBar)
-  Average soil moisture value (mBar)

# Results

## Sector-Level Simulation: Observed vs Recommended

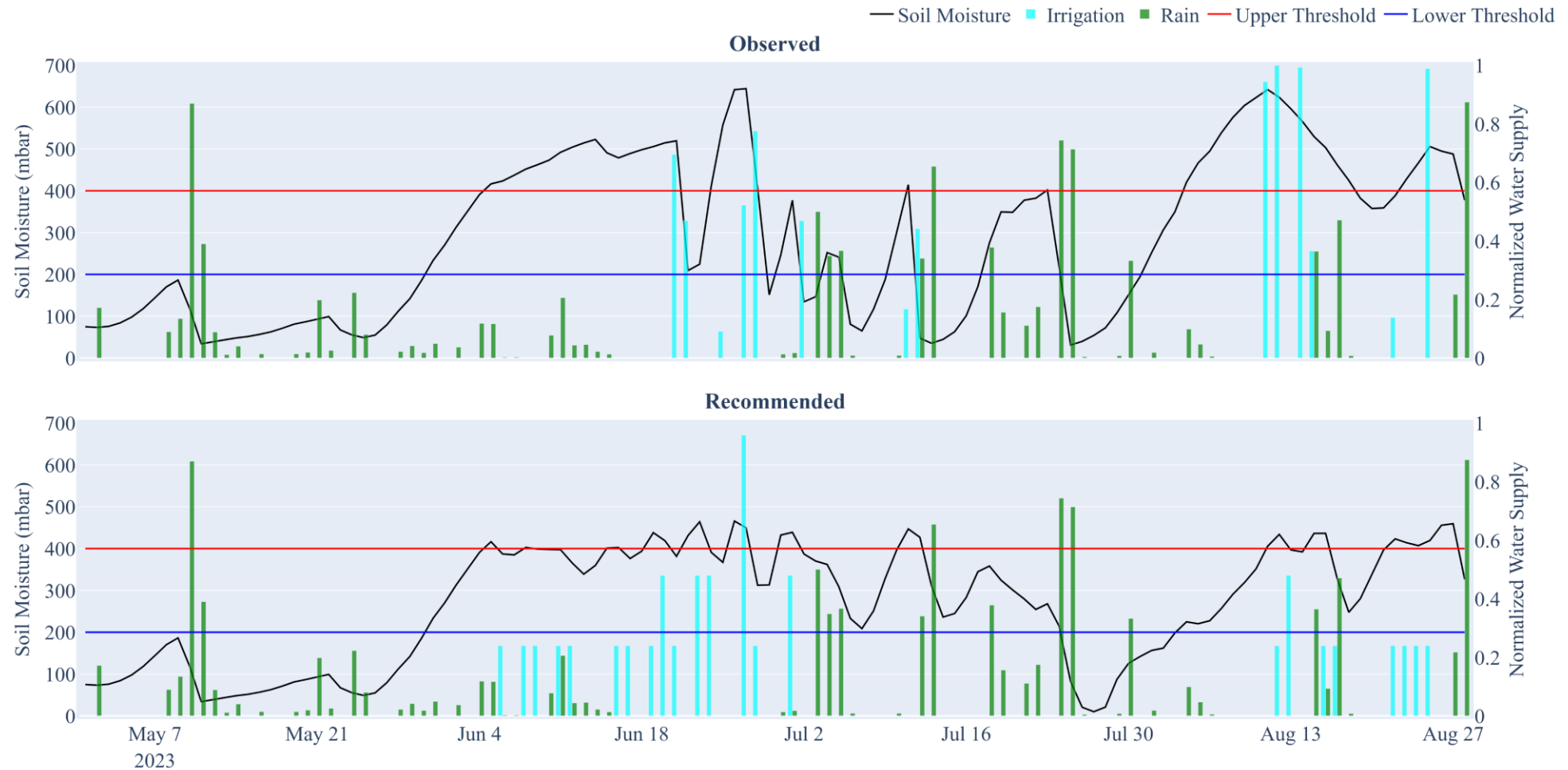


Figure: Comparison of actual and DSS-simulated irrigation schedules for a specific water sector in RDL during 2023

## Results

### Overall Impact on Water Use and Soil Moisture

Sector	Water Volume per Row (L)			Critical Days			Avg Tensiometer (mBars)		
	Real	DSS	DSS <sub>opt</sub>	Real	DSS	DSS <sub>opt</sub>	Real	DSS	DSS <sub>opt</sub>
1	1'828	325	325	3	1	1	110	196	196
2	4'479	4'550	1'300	9	5	3	174	184	184
3	11'486	5'200	5'200	29	10	9	245	254	253
4	10'931	10'075	9'750	44	24	33	291	266	270
5	23'757	7'800	8'450	29	20	15	239	272	269
<b>Total</b>	52'501	27'950	25'025	114	60	61	1'059	1'172	1'172

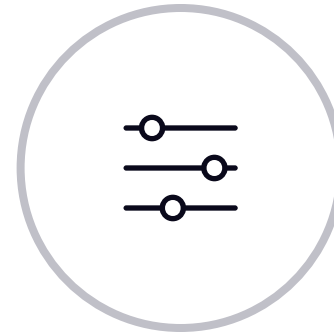
Table: Comparison of irrigation sector performances for RDL during 2023

## Conclusion

### Key Takeaways & Future Directions



Water Savings



Methods



Interpretability



Scalability

*This work was supported by the project “**IRRITRE**: Geographical information system for precision irrigation in Trentino”, funded by the Provincia Autonoma di Trento*

「thank you」